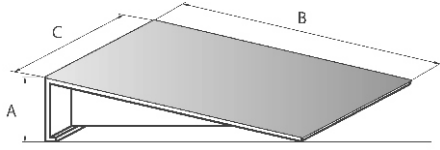


## Model 1

situatie:



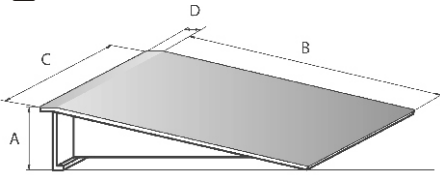
**A** hoogte \_\_\_\_\_ cm

**B** lengte \_\_\_\_\_ cm

**C** breedte \_\_\_\_\_ cm

## Model 2

situatie:



**A** hoogte \_\_\_\_\_ cm

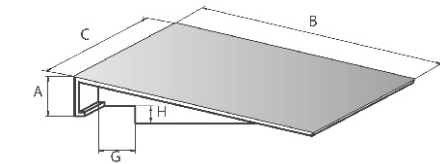
**B** lengte \_\_\_\_\_ cm

**C** breedte \_\_\_\_\_ cm

**D** overbrugging \_\_\_\_\_ cm

## Model 3

situatie:



**A** hoogte vanop dorpel \_\_\_\_\_ cm

**B** lengte \_\_\_\_\_ cm

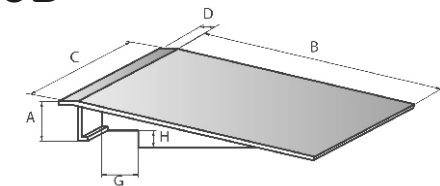
**C** breedte \_\_\_\_\_ cm

**G** diepte dorpel \_\_\_\_\_ cm

**H** hoogte dorpel boven grond \_\_\_\_\_ cm

## Model 3D

situatie:



**A** hoogte vanop dorpel \_\_\_\_\_ cm

**B** lengte \_\_\_\_\_ cm

**C** breedte \_\_\_\_\_ cm

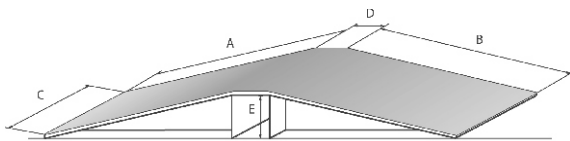
**D** overbrugging \_\_\_\_\_ cm

**G** diepte dorpel \_\_\_\_\_ cm

**H** hoogte dorpel boven grond \_\_\_\_\_ cm

## Model 4

situatie:



**A** lengte 1 \_\_\_\_\_ cm

**B** lengte 2 \_\_\_\_\_ cm

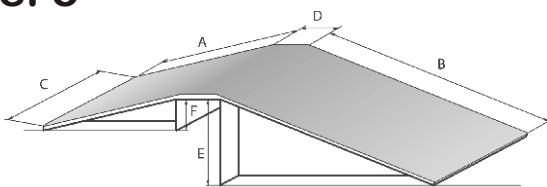
**C** breedte \_\_\_\_\_ cm

**D** overbrugging \_\_\_\_\_ cm

**E** hoogte \_\_\_\_\_ cm

## Model 5

situatie:



**A** lengte 1 \_\_\_\_\_ cm

**B** lengte 2 \_\_\_\_\_ cm

**C** breedte \_\_\_\_\_ cm

**D** overbrugging \_\_\_\_\_ cm

**E** hoogte 2 \_\_\_\_\_ cm

**F** hoogte 1 \_\_\_\_\_ cm

datum :

firmastempel :

referentie :